

Bus timetable

WHANGANUI URBAN



28 Jan 2025

Public



School



Whanganui Bus Routes

- 201 Castletcliff via Fitzherbert Ave
- 202 Castletcliff via Hospital
- 203 Springvale via Virginia Rd
- 204 Springvale via Parsons St
- 205 Aramoaho via Harrison St
- 206 Aramoaho via London St
- 207 Whanganui East via Ikitara Rd
- 208 Whanganui East via Jones St
- 209 Combined Saturday
- 210 The Tide

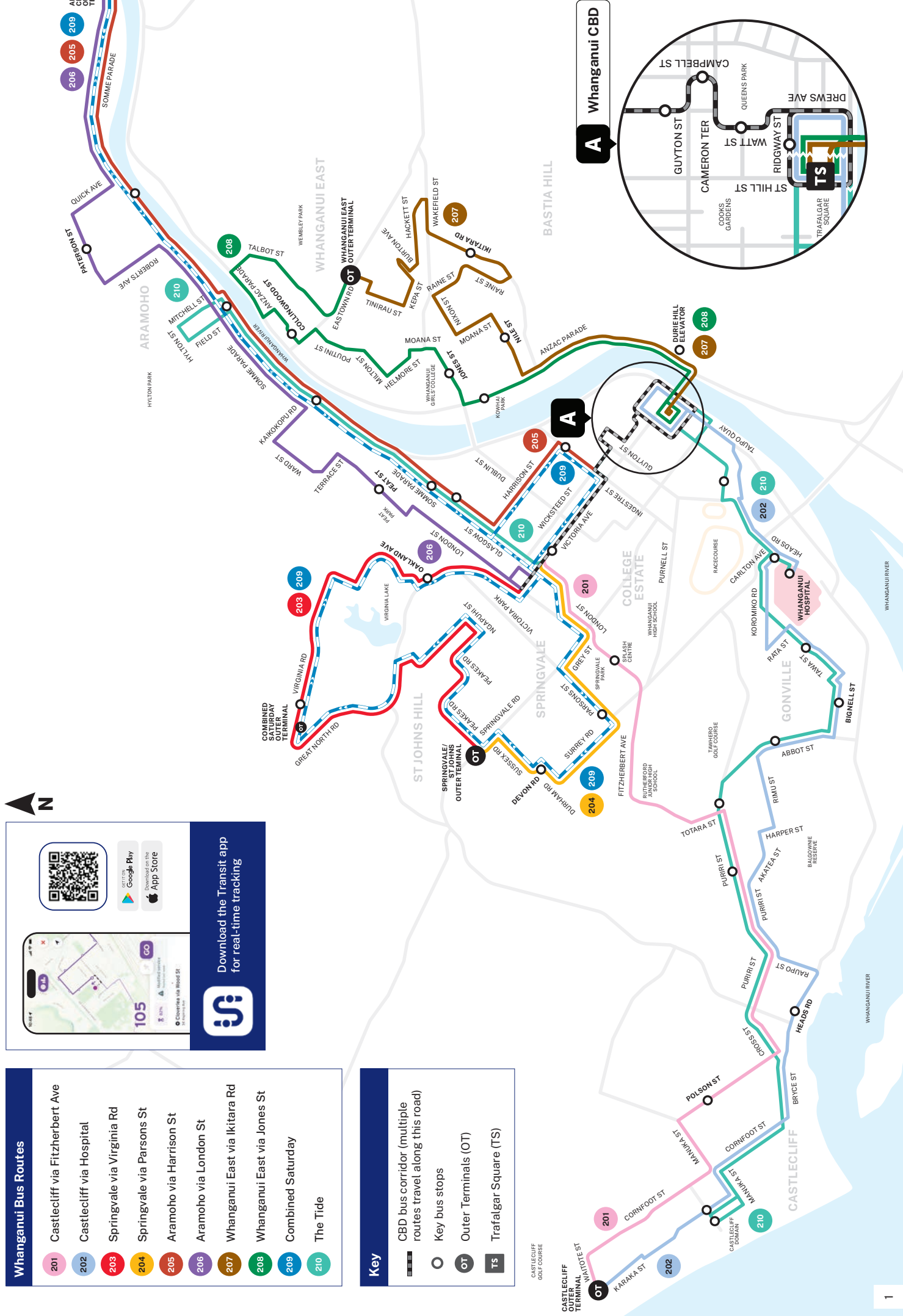
Key

- CBD bus corridor (multiple routes travel along this road)
- Key bus stops
- Outer Terminals (OT)
- Trafalgar Square (TS)

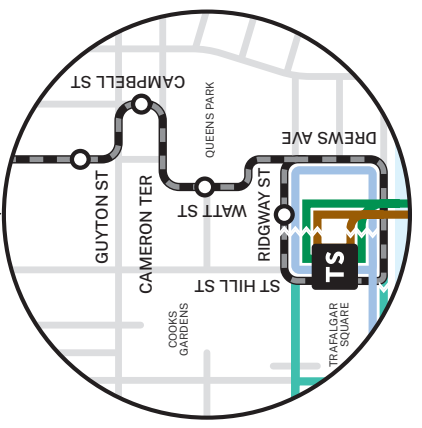
Download on the
 Google Play

Download on the
 App Store

Download the Transit app
for real-time tracking



A Whanganui CBD





The Tide

Castlecliff to Inner Aramoho

Monday to Friday	Castlecliff Beach	112 Puriri St	40 Abbot St - Gonville Shops	28 Tawa St	Hospital - Heads Rd	156 Ridgeway St	2 St Hill St - Trafalgar Square	161 Wicksteed St	373 Victoria Ave	54 Glasgow St	152 Somme Parade - Aramoho Shops	Opp 236 Somme Parade
AM	7:04	7:11	7:16	7:18	7:22	7:25	7:27	7:29	7:33	7:36	7:40	7:47
	7:24	7:31	7:36	7:38	7:42	7:45	7:47	7:49	7:53	7:56	8:00	8:07
	7:44	7:51	7:56	7:58	8:02	8:05	8:07	8:09	8:13	8:16	8:20	8:27
and then at these times past each hour	:04	:11	:16	:18	:22	:25	:27	:29	:33	:36	:40	:47
	:24	:31	:36	:38	:42	:45	:47	:49	:53	:56	:00	:07
	:44	:51	:56	:58	:02	:05	:07	:09	:13	:16	:20	:27
PM	6:24	6:31	6:36	6:38	6:42	6:45	6:47	6:49	6:53	6:56	7:00	7:07
	6:44	6:51	6:56	6:58	7:02	7:05	7:07	7:09	7:13	7:16	7:20	7:27
	7:04	7:11	7:16	7:18	7:22	7:25	7:27	7:29	7:33	7:36	7:40	7:47
Friday Nights Only	8:04	8:10	8:15	8:17	8:20	8:22	8:24	8:26	8:30	8:33	8:37	8:44
	9:04	9:10	9:15	9:17	9:20	9:22	9:24	9:26	9:30	9:33	9:37	9:44
	10:04	10:10	10:15	10:17	10:20	10:22	10:24	10:26	10:30	10:33	10:37	10:44
	11:04	11:10	11:15	11:17	11:20	11:22	11:24	11:26	11:30	11:33	11:37	11:44

Saturday	Castlecliff Beach	112 Puriri St	40 Abbot St - Gonville Shops	28 Tawa St	Hospital - Heads Rd	156 Ridgeway St	2 St Hill St - Trafalgar Square	161 Wicksteed St	373 Victoria Ave	54 Glasgow St	152 Somme Parade - Aramoho Shops	Opp 236 Somme Parade
AM	9:18	9:25	9:30	9:32	9:36	9:38	9:40	9:42	9:46	9:49	9:53	9:59
	9:38	9:45	9:50	9:52	9:56	9:58	10:00	10:02	10:06	10:09	10:13	10:19
	9:58	10:05	10:00	10:12	10:16	10:18	10:20	10:22	10:26	10:29	10:33	10:39
and then at these times past each hour	:18	:25	:30	:32	:36	:38	:40	:42	:46	:49	:53	:59
	:38	:45	:50	:52	:56	:58	:00	:02	:06	:09	:13	:19
	:58	:05	:10	:12	:16	:18	:20	:22	:26	:29	:33	:39
PM	2:38	2:45	2:50	2:52	2:56	2:58	3:00	3:02	3:06	3:09	3:13	3:19
	2:58	3:05	3:10	3:12	3:16	3:18	3:20	3:22	3:26	3:29	3:33	3:39
	3:18	3:25	3:30	3:32	3:36	3:38	3:40	3:42	3:46	3:49	3:53	3:59

Castlecliff Beach Rangiora St, Karaka St, Manuka St, Cornfoot St, Bryce St, Cross St, Puriri St, **Abbot St**, Bignell St, Tawa St, Koromiko Rd, Carlton Ave, Heads Rd, **Hospital Heads Rd**, Heads Rd, Guyton St, Ridgway St, Wilson St, Taupo Quay, **St Hill St**, Ridgway St, Drews Ave, Watt St, Wicksteed St, Ingestre St, **Victoria Ave**, **Somme Pde**, Field St, Hylton St, Mitchell St, **Somme Pde**.

Times in **BOLD** are scheduled, all other times are approximate.

For weekend and public holiday services see page 19.

210

The Tide

Inner Aramoho to Castlecliff

Monday to Friday	Opp 236 Somme Parade	150 Somme Parade - Aramoho Shops	57b Glasgow St	374 Victoria Ave	158 Wicksteed St	2 St Hill St - Trafalgar Square	159 Ridgeway St	Hospital - Heads Rd	37 Tawa St	33 Abbot St - Gonville Shops	117 Puriri St	Castlecliff Beach
AM	6:52	6:54	6:57	7:01	7:03	7:07	7:09	7:12	7:14	7:17	7:18	7:35
	7:12	7:14	7:17	7:21	7:23	7:27	7:29	7:32	7:34	7:37	7:38	7:55
	7:32	7:34	7:37	7:41	7:43	7:47	7:49	7:52	7:54	7:57	7:58	8:15
and then at these times past each hour	:52	:54	:57	:01	:03	:07	:09	:12	:14	:17	:18	:35
	:12	:14	:17	:21	:23	:27	:29	:32	:34	:37	:38	:55
	:32	:34	:37	:41	:43	:47	:49	:52	:54	:57	:58	:15
PM	6:12	6:14	6:17	6:21	6:23	6:27	6:29	6:32	6:34	6:37	6:38	6:55
	6:32	6:34	6:37	6:41	6:43	6:47	6:49	6:52	6:54	6:57	6:58	7:15
	6:52	6:54	6:57	7:01	7:03	7:07	7:09	7:12	7:14	7:17	7:18	7:35
Friday Nights Only	8:04	8:06	8:08	8:12	8:14	8:17	8:19	8:22	8:24	8:27	8:28	8:44
	9:04	9:06	9:08	9:12	9:14	9:17	9:19	9:22	9:24	9:27	9:28	9:44
	10:04	10:06	10:08	10:12	10:14	10:17	10:19	10:22	10:24	10:27	10:28	10:44
	11:04	11:06	11:08	11:12	11:14	11:17	11:19	11:22	11:24	11:27	11:28	11:44
Saturday	9:01	9:03	9:06	9:10	9:12	9:15	9:17	9:20	9:22	9:25	9:26	9:42
	9:21	9:23	9:26	9:30	9:32	9:35	9:37	9:40	9:42	9:45	9:46	10:02
	9:41	9:43	9:46	9:50	9:52	9:55	9:57	10:00	10:02	10:05	10:06	10:22
and then at these times past each hour	:01	:03	:06	:10	:12	:15	:17	:20	:22	:25	:26	:42
	:21	:23	:26	:30	:32	:35	:37	:40	:42	:45	:46	:02
	:41	:43	:46	:50	:52	:55	:57	:00	:02	:05	:06	:22
PM	2:21	2:23	2:26	2:30	2:32	2:35	2:37	2:40	2:42	2:45	2:46	3:02
	2:41	2:43	2:46	2:50	2:52	2:55	2:57	3:00	3:02	3:05	3:06	3:22
	3:01	3:03	3:06	3:10	3:12	3:15	3:17	3:20	3:22	3:25	3:26	3:42

Somme Parade, Glasgow St, **Victoria Ave**, Ingestre St, Wicksteed St, Watt St, Drews Ave, Taupo Quay, **St Hill St**, Ridgeway St, Guyton St, Heads Rd, **Hospital Heads Rd**, Heads Rd, Carlton Ave, Koromiko Rd, Tawa St, Bignell St, **Abbot St**, Puriri St, Cross St, Bryce St, Cornfoot St, Manuka St, Seafront Rd, **Castlecliff Beach Rangiora St**.

Times in **BOLD** are scheduled, all other times are approximate.

For weekend and public holiday services see page 19.

201

Castlecliff

via Fitzherbert Ave

Castlecliff → Trafalgar Square

Monday to Friday	Outer Terminal (115 Karaka St)	36 Polson St	220 London St	2 Campbell St	Trafalgar Square
AM	7:55	8:01	8:11	8:17	8:20
	8:25	8:31	8:41	8:47	8:50
	10:25	10:31	10:41	10:47	10:50
PM	12:25	12:31	12:41	12:47	12:50
	2:25	2:31	2:41	2:47	2:50
	4:25	4:31	4:41	4:47	4:50
	6:30	6:36	6:46	6:52	6:55

Saturday	Outer Terminal (115 Karaka St)	36 Polson St	220 London St	2 Campbell St	Trafalgar Square
AM	8:25	8:31	8:41	8:47	8:50
	11:10	11:16	11:26	11:32	11:35
PM	3:00	3:06	3:16	3:22	3:25

Karaka St (Outer Terminal), Waitote St, Cornfoot St, Manuka St, Polson St, Cross St, Puriri St, Totara St, Fitzherbert Ave, London St, Glasgow St, Victoria Ave, Ingestre St, Wicksteed St, Guyton St, Campbell St, Cameron Tce, Watt St, Drews Ave, Taupo Quay, **Trafalgar Square**.

Trafalgar Square → Castlecliff

Monday to Friday	Trafalgar Square	161 Wicksteed St	189 London St	31 Polson St	Outer Terminal (116 Karaka St)
AM	7:00	7:03	7:08	7:19	7:25
	9:00	9:03	9:08	9:19	9:25
	11:00	11:03	11:08	11:19	11:25
PM	12:30	12:33	12:38	12:49	12:55
	1:00	1:03	1:08	1:19	1:25
	3:00	3:03	3:08	3:19	3:25
	5:10	5:13	5:18	5:29	5:35

Saturday	Trafalgar Square	161 Wicksteed St	189 London St	31 Polson St	Outer Terminal (116 Karaka St)
AM	11:45	11:48	11:53	12:04	12:10
PM	1:45	1:48	1:53	2:04	2:10
	4:00	4:03	4:08	4:19	4:25

Trafalgar Square, Ridgway St, Drews Ave, Watt St, Cameron Tce, Campbell St, Guyton St, Wicksteed St, Ingestre St, Victoria Ave, Glasgow St, London St, Fitzherbert Ave, Totara St, Puriri St, Cross St, Polson St, Manuka St, Cornfoot St, Waitote St, **Karaka St (Outer Terminal)**.

202

Castlecliff

via Hospital

Castlecliff → Trafalgar Square

Monday to Friday	Outer Terminal (116 Karaka St)	476 Heads Rd	10 Bignell St	Hospital	Trafalgar Square
AM	7:25	7:32	7:41	7:46	7:50
	9:25	9:32	9:41	9:46	9:50
	11:25	11:32	11:41	11:46	11:50
PM	12:55	1:02	1:11	1:16	1:20
	1:25	1:32	1:41	1:46	1:50
	3:25	3:32	3:41	3:46	3:50
	5:35	5:42	5:51	5:56	6:00

Saturday	Outer Terminal (116 Karaka St)	476 Heads Rd	10 Bignell St	Hospital	Trafalgar Square
PM	12:10	12:17	12:26	12:31	12:35
	2:10	2:17	2:26	2:31	2:35
	4:25	4:32	4:41	4:46	4:50

Karaka St (Outer Terminal), Manuka St, Cornfoot St, Bryce St, Heads Rd, Raupo St, Puriri St, Akatea St, Harper St, Rimu St, Puriri St, Abbot St, Bignell St, Kings Ave, Tawa St, Rata St, Koromiko Rd, Carlton Ave, Heads Rd, Whanganui Hospital, Heads Rd, Taupo Quay, **Trafalgar Square**.

Trafalgar Square → Castlecliff

Monday to Friday	Trafalgar Square	Hospital	15 Bignell St	485 Heads Rd	Outer Terminal (115 Karaka St)
AM	7:30	7:36	7:41	7:49	7:55
	8:00	8:06	8:11	8:19	8:25
	10:00	10:06	10:11	10:19	10:25
PM	12:00	12:06	12:11	12:19	12:25
	2:00	2:06	2:11	2:19	2:25
	4:00	4:06	4:11	4:19	4:25
	6:05	6:11	6:16	6:24	6:30

Saturday	Trafalgar Square	Hospital	15 Bignell St	485 Heads Rd	Outer Terminal (115 Karaka St)
AM	8:00	8:06	8:11	8:22	8:25
	10:45	10:51	10:56	11:07	11:10
PM	2:35	2:41	2:46	2:57	3:00

Trafalgar Square, Ridgway St, Drews Ave, Taupo Quay, Heads Rd, Whanganui Hospital, Heads Rd, Carlton Ave, Koromiko Rd, Rata St, Tawa St, Kings Ave, Bignell St, Abbot St, Puriri St, Rimu St, Harper St, Akatea St, Puriri St, Raupo St, Heads Rd, Bryce St, Cornfoot St, Manuka St, **Karaka St (Outer Terminal)**.

203 Springvale

via Virginia Rd

Springvale → Trafalgar Square

Monday to Friday	Outer Terminal (122 Peakes Rd)	76 Virginia Rd	22 Great North Rd	Trafalgar Square
AM	10:15	10:20	10:30	10:40
PM	3:10	3:15	3:25	3:35

Peakes Rd (Outer Terminal), Ngapuhi St, Parkes Ave, Great North Rd, Virginia Rd, Porritt St, Oakland Ave, Great North Rd, Victoria Ave, Ingestre St, Wicksteed St, Guyton St, Campbell Tce, Cameron St, Watt St, Drews Ave, Taupo Quay, **Trafalgar Square**.

Trafalgar Square → Springvale

Monday to Friday	Trafalgar Square	33 Great North Rd	79 Virginia Rd	Outer Terminal (133 Peakes Rd)
AM	8:40	8:48	8:53	9:00
	11:50	11:58	12:03	12:10
PM	2:10	2:18	2:23	2:30

Trafalgar Square, Ridgway St, Drews Ave, Watt St, Cameron St, Campbell Tce, Guyton St, Wicksteed St, Ingestre St, Victoria Ave, Great North Rd, Oakland Ave, Porritt St, Virginia Rd, Great North Rd, Parkes Ave, Ngapuhi St, **Peakes Rd (Outer Terminal)**.

204 Springvale via Parsons St

Springvale → Trafalgar Square

Monday to Friday	Outer Terminal (133 Peakes Rd)	66 Devon Rd	172 Glasgow St	Trafalgar Square
AM	9:00	9:05	9:10	9:15
PM	12:10	12:15	12:20	12:25
	2:30	2:35	2:40	2:45

Peakes Rd (Outer Terminal), Springvale Rd, Sussex Rd, Devon Rd, Durham Rd, Surrey Rd, Parsons St, Grey St, London St, Glasgow St, Victoria Ave, Ingestre St, Wicksteed St, Guyton St, Campbell Tce, Cameron St, Watt St, Drews Ave, Taupo Quay, **Trafalgar Square**.

Trafalgar Square → Springvale

Monday to Friday	Trafalgar Square	167 Glasgow St	61 Devon Rd	Outer Terminal (122 Peakes Rd)
AM	10:00	10:05	10:10	10:15
PM	2:55	3:03	3:05	3:10

Trafalgar Square, Ridgway St, Drews Ave, Watt St, Cameron St, Campbell Tce, Guyton St, Wicksteed St, Ingestre St, Victoria Ave, Glasgow St, London St, Grey St, Parsons St, Surrey Rd, Durham Rd, Devon Rd, Sussex Rd, Springvale Rd, **Peakes Rd (Outer Terminal)**.

205 Aramoho via Harrison St

Aramoho → Trafalgar Square

Monday to Friday	Outer Terminal (457 Somme Pde)	Opp 281 Somme Pde	73 Glasgow St	29 Ingestre St	Trafalgar Square
AM	*7:55	7:59	8:05	8:08	-
	8:25	8:30	8:37	8:41	8:50
	10:25	10:30	10:37	10:41	10:50
PM	12:25	12:30	12:37	12:41	12:50
	2:25	2:30	2:37	2:41	2:50
	4:25	4:30	4:37	4:41	4:50
	6:30	6:35	6:42	6:46	6:55

Somme Pde (Outer Terminal), Glasgow St, Harrison St, Ingestre St, Wicksteed St, Guyton St, Campbell St, Cameron Tce, Watt St, Drews Ave, Taupo Quay, **Trafalgar Square**.

* Doesn't run during school holidays and it goes via the intermediate and then on to City College and the High School.

Trafalgar Square → Aramoho

Monday to Friday	Trafalgar Square	26 Ingestre St	76 Glasgow St	281 Somme Pde	Outer Terminal (464 Somme Pde)
AM	7:00	7:05	7:09	7:20	7:25
	9:00	9:05	9:09	9:20	9:25
	11:00	11:05	11:09	11:20	11:25
PM	1:00	1:05	1:09	1:20	1:25
	*3:00	3:05	3:09	3:20	3:25
	5:10	5:15	5:19	5:30	5:35

Trafalgar Square, Ridgway St, Drews Ave, Watt St, Cameron Tce, Campbell St, Guyton St, Wicksteed St, Ingestre St, *Harrison St, Glasgow St, **Somme Pde (Outer Terminal)**.

* This Service will detour at Ingestre St travelling to Victoria Ave and Glasgow St before resuming normal service at Somme Parade.

206 Aramoho via London St

Aramoho → Trafalgar Square

Monday to Friday	Outer Terminal (464 Somme Pde)	29 Paterson St	32D Peat St	330 Victoria Ave	Trafalgar Square
AM	7:25	7:30	7:40	7:45	7:50
	9:25	9:30	9:40	9:45	9:50
	11:25	11:30	11:40	11:45	11:50
PM	1:25	1:30	1:40	1:45	1:50
	3:25	3:30	3:40	3:45	3:50
	5:35	5:40	5:50	5:55	6:00

Somme Pde (Outer Terminal), Quick Ave, Paterson St, Roberts Ave, Somme Pde, Kaikokopu Rd, Ward St, Terrace St, Peat St, Halswell St, London St, Victoria Ave, Ingestre St, Wicksteed St, Guyton St, Campbell St, Cameron Tce, Watt St, Drews Ave, Taupo Quay, **Trafalgar Square**.

Trafalgar Square → Aramoho

Monday to Friday	Trafalgar Square	321 Victoria Ave	15 Peat St	26 Paterson St	Outer Terminal (457 Somme Pde)
AM	*7:30	7:35	7:40	7:52	7:55
	8:00	8:05	8:10	8:22	8:25
	10:00	10:05	10:10	10:22	10:25
PM	12:00	12:05	12:10	12:22	12:25
	2:00	2:05	2:10	2:22	2:25
	4:00	4:05	4:10	4:22	4:25
	6:05	6:10	6:15	6:27	6:30

Trafalgar Square, Ridgway St, Drews Ave, Watt St, Cameron Tce, Campbell St, Guyton St, Wicksteed St, Ingestre St, Victoria Ave, Glasgow St, Wicksteed St, London St, Halswell St, Peat St, Terrace St, Ward St, Kaikokopu Rd, Somme Pde, Roberts Ave, Paterson St, Quick Ave, **Somme Pde (Outer Terminal)**.

* Doesn't run during school holidays and it goes via the intermediate and then on to City College and the High School.

207 Whanganui East via Ikitara Rd

Whanganui East → Trafalgar Square

Monday to Friday	Outer Terminal (20 Eastown Rd)	136 Ikitara Rd	18 Nile St	Trafalgar Square	Saturday	Outer Terminal (20 Eastown Rd)	136 Ikitara Rd	18 Nile St	Trafalgar Square
	AM	*8:00 11:15	8:09 11:24	8:15 11:30		8:20 11:35	AM	9:30 11:15	9:39 11:24
PM	1:35 3:15 5:25	1:44 3:24 5:34	1:50 3:30 5:40	1:55 3:35 5:45	PM	2:05	2:14	2:20	2:25

Eastown Rd (Outer Terminal), Holyoake St, Hakeke St, Tinirau St, Kepa St, Burton Ave, Hackett St, Wakefield St, Ikitara Rd, Raine St, Nixon St, Moana St, Nile St, Anzac Pde, City Bridge, Taupo Quay, **Trafalgar Square**.

*Continues on from Trafalgar Square to Rutherford Junior High School (see page 16 for more details on this service extension).

Trafalgar Square → Whanganui East

Monday to Friday	Trafalgar Square	23 Nile St	135 Ikitara Rd	Outer Terminal (20 Eastown Rd)	Saturday	Trafalgar Square	23 Nile St	135 Ikitara Rd	Outer Terminal (20 Eastown Rd)
	AM	7:00 9:20	7:06 9:26	7:12 9:32		7:15 9:35	AM	10:00	10:06
PM	12:00 4:00 5:50	12:06 4:06 5:56	12:12 4:12 6:02	12:15 4:15 6:05	PM	1:00 4:35	1:06 4:41	1:12 4:47	1:15 4:50

Trafalgar Square, Ridgway St, Victoria Ave, Anzac Pde, Nile St, Moana St, Nixon St, Raine St, Ikitara Rd, Wakefield St, Hackett St, Burton Ave, Kepa St, Tinirau St, Hakeke St, Holyoake St, **Eastown Rd (Outer Terminal)**.

208 Whanganui East

via Jones St

Whanganui East → Trafalgar Square

Monday to Friday	Outer Terminal (Opp 20 Eastown Rd)	19 Rangitikei St	105 Anzac Pde	Trafalgar Square	Saturday	Outer Terminal (Opp 20 Eastown Rd)	19 Rangitikei St	105 Anzac Pde	Trafalgar Square
	AM	7:15	7:24	7:29		7:35	AM	10:15	10:24
	9:35	9:44	9:49	9:55	PM	1:15	1:24	1:29	1:35
PM	12:15	12:24	12:29	12:35		4:50	4:59	5:04	5:10
	4:15	4:24	4:29	4:35					
	6:05	6:14	6:19	6:25					

Eastown Rd (Outer Terminal), Rangitikei St, Talbot St, Anzac Pde, Kiwi St, Collingwood St, Rangitikei St, Poutini St, Milton St, Helmore St, Boydfield St, Moana St, Jones St, Anzac Pde, City Bridge, Taupo Quay, **Trafalgar Square.**

Trafalgar Square → Whanganui East

Monday to Friday	Trafalgar Square	Opp 105 Anzac Pde	26 Rangitikei St	Outer Terminal (20 Eastown Rd)	Saturday	Trafalgar Square	Opp 105 Anzac Pde	26 Rangitikei St	Outer Terminal (20 Eastown Rd)
	AM	7:45	7:51	7:56		8:00	AM	9:15	9:21
	11:00	11:06	11:11	11:15	PM	11:00	11:06	11:11	11:15
PM	1:20	1:26	1:31	1:35		1:50	1:56	2:01	2:05
	3:00	3:06	3:11	3:15					
	5:10	5:16	5:21	5:25					

Trafalgar Square, Ridgway St, Victoria Ave, Anzac Pde, Jones St, Moana St, Boydfield St, Helmore St, Milton St, Poutini St, Rangitikei St, Collingwood St, Kiwi St, Anzac Pde, Talbot St, Rangitikei St, **Eastown Rd (Outer Terminal).**

209

Combined Saturday

Saturday	Trafalgar Square	145 Parsons St	Outer Terminal (88 Virginia Rd)	Aramoho Cemetery (462 Somme Pde)	123 Glasgow St	Trafalgar Square
AM	9:00	9:08	9:20	9:30	9:49	9:55
	10:00	10:08	10:20	10:30	10:49	10:55
	11:45	11:53	12:05	12:15	12:34	12:40
PM	12:45	12:53	1:05	1:15	1:34	1:40
	2:45	2:53	3:05	3:15	3:34	3:40
	3:30	3:38	3:50	4:00	4:19	4:25

Trafalgar Square, Ridgway St, Drews Ave, Watt St, Cameron St, Campbell Tce, Guyton St, Wicksteed St, Ingestre St, Victoria Ave, Glasgow St, Grey St, Parsons St, Surrey Rd, Durham Rd, Devon Rd, Sussex Rd, Springvale Rd, Peakes Rd, Ngapuhi St, Parkes Ave, Great North Rd, **Virginia Rd (Outer Terminal)**, Porritt St, Oakland Ave, Great North Rd, Glasgow St, Somme Pde, Aramoho Cemetery, Somme Pde, Glasgow St, Harrison St, Ingestre St, Wicksteed St, Guyton St, Campbell Tce, Cameron St, Watt St, Drews Ave, Taupo Quay, **Trafalgar Square**.

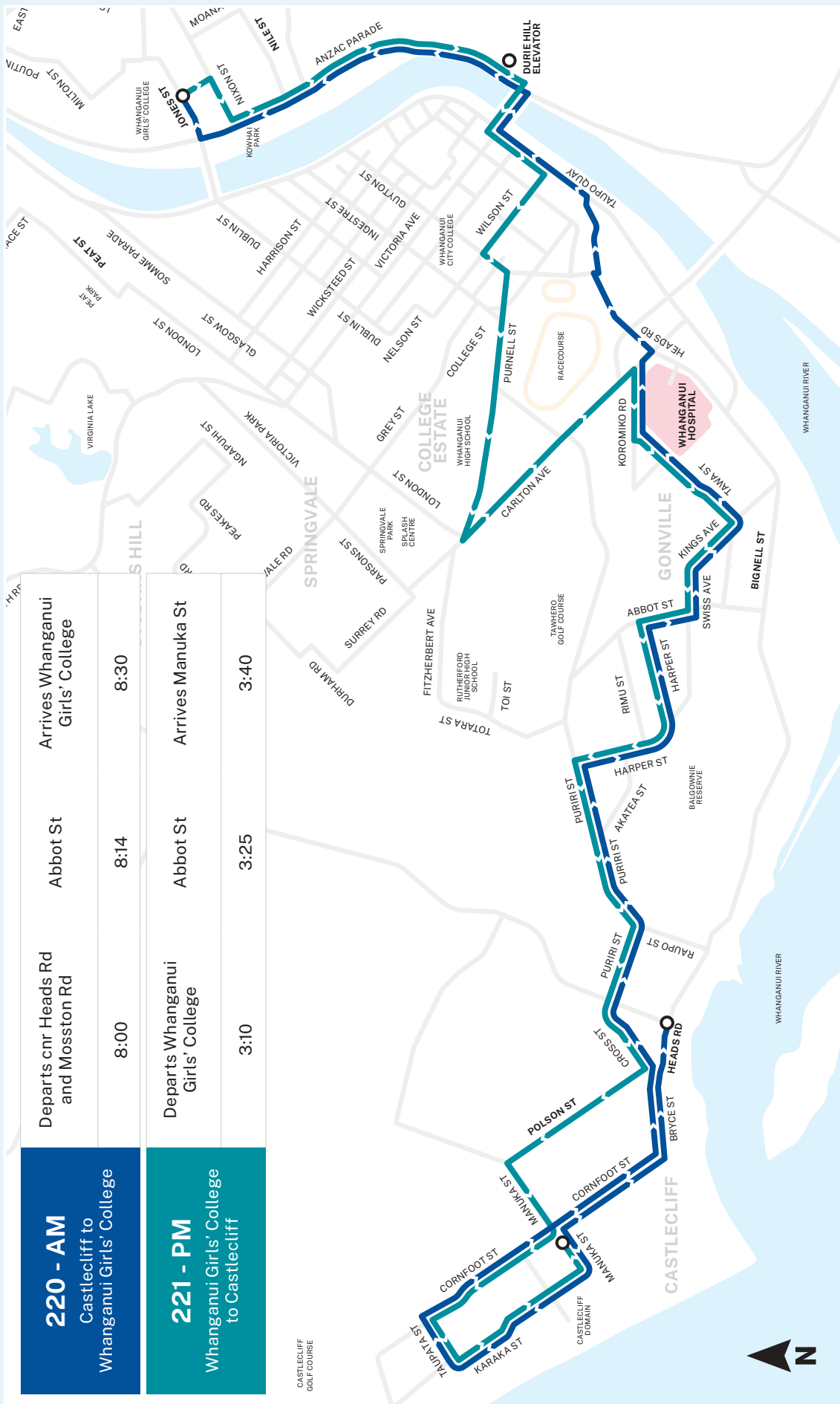
For public holiday services see page 19.

Times in **BOLD** are scheduled, all other times are approximate.

220

221

Whanganui Girls' College



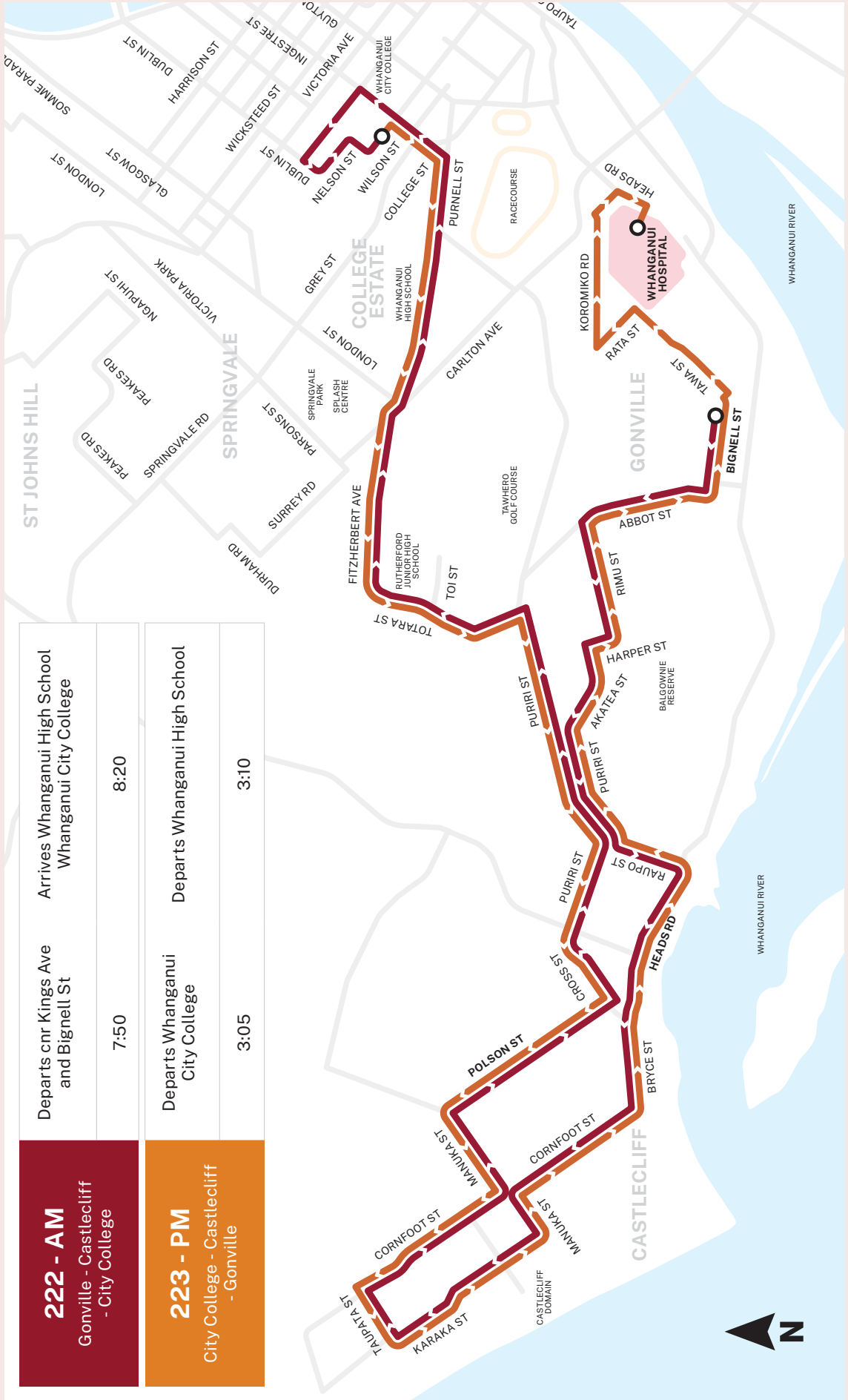
Morning route to Whanganui Girls' College
 Corner Heads Rd and Mosston Rd, Bryce St, Cornfoot St, Manuka St, Karaka St, Castlecliff Camp Store, Taupata St, Cornfoot St, Bryce St, Cross St, Puriri St, Harper St, Abbot St, Swiss Ave, Kings Ave, Tawa St, Koromiko Rd, Carlton Ave, Heads Rd, Taupo Quay, City Bridge, Anzac Pde, Jones St, Whanganui Girls' College.

Afternoon route from Whanganui Girls' College
 Whanganui Girls' College, Richmond St, Nixon St, Anzac Pde, City Bridge, Taupo Quay, Wilson St, Guyton St, Purnell St, Carlton Ave, Koromiko Rd, Tawa St, Kings Ave, Swiss Ave, Abbot St, Harper St, Puriri St, Cross St, Polson St, Manuka St, Cornfoot St, Taupata St, Karaka St, Manuka St.

222

223

Whanganui High School & City College



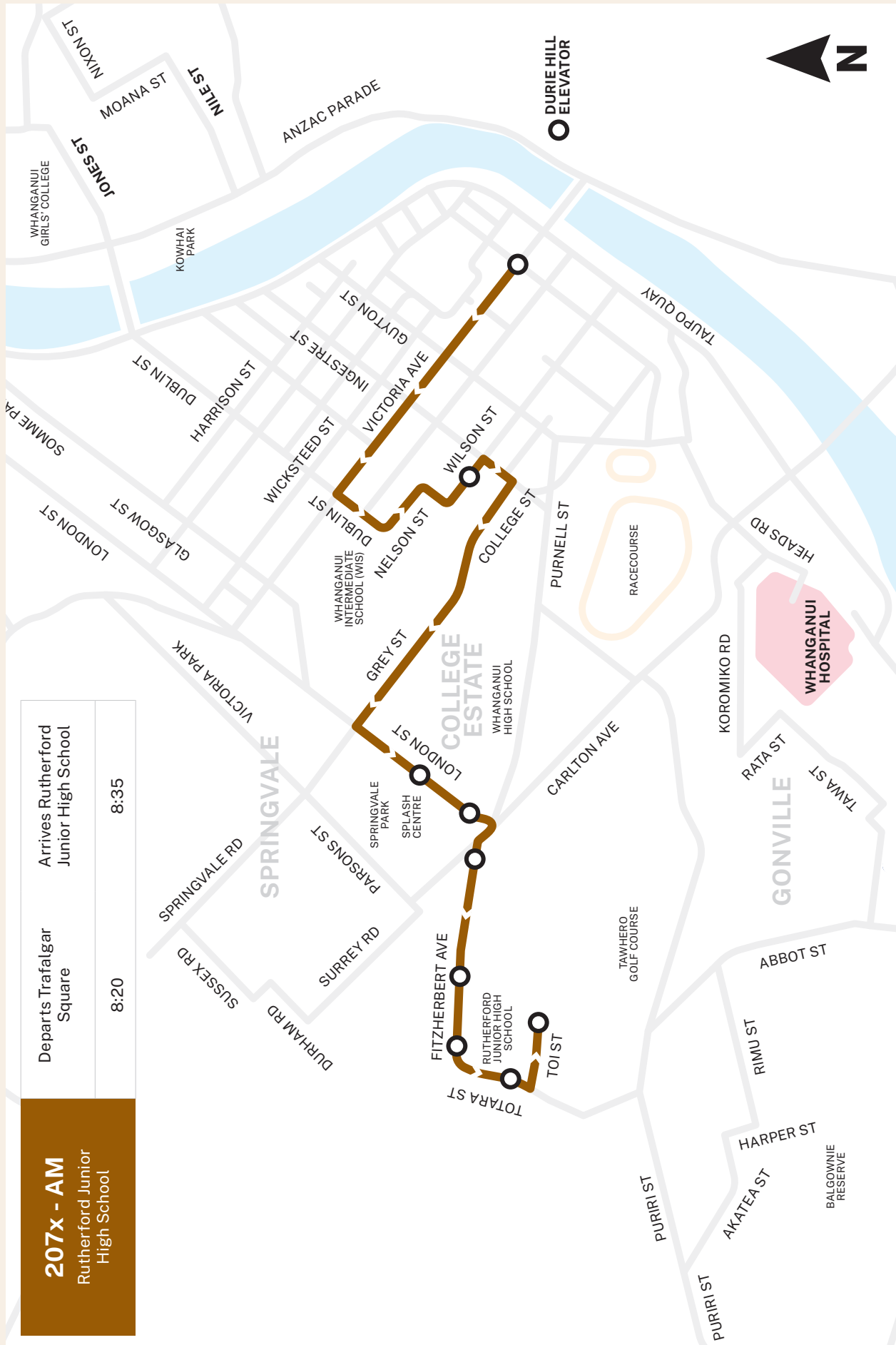
222 - AM Gonville - Castlecliff - City College	Departs cnr Kings Ave and Bignell St 7:50	Arrives Whanganui High School Whanganui City College 8:20
	Departs Whanganui City College 3:05	
223 - PM City College - Castlecliff - Gonville	Departs Whanganui High School 3:10	

Morning route to Whanganui High School, City College
 Corner King St and Bignell St, Abbot St, Rimu St, Harper St, Akatea St, Puriri St, Raupo St, Heads Rd, Bryce St, Cornfoot St, Manuka St, Karaka St, Castlecliff Camp Store, Taupata St, Cornfoot St, Manuka St, Polson St, Cross St, Puriri St, Totara St, Fitzherbert Ave, Purnell St, Ingestre St, Hill St, Dublin St, Nelson St Bassett St, Wilson St.

Afternoon route from Whanganui High School and City College
 City College, Wilson St, Ingestre St, Purnell St, Fitzherbert Ave, Totara St, Puriri St, Cross St, Polson St, Manuka St, Cornfoot St, Taupata St, Karaka St, Manuka St, Cornfoot St, Bryce St, Heads Rd, Raupo St, Puriri St, Akatea St, Harper St, Rimu St, Abbot St, Bignell St, Kings Ave, Tawa St, Koromiko Rd, Carlton Ave.

207x

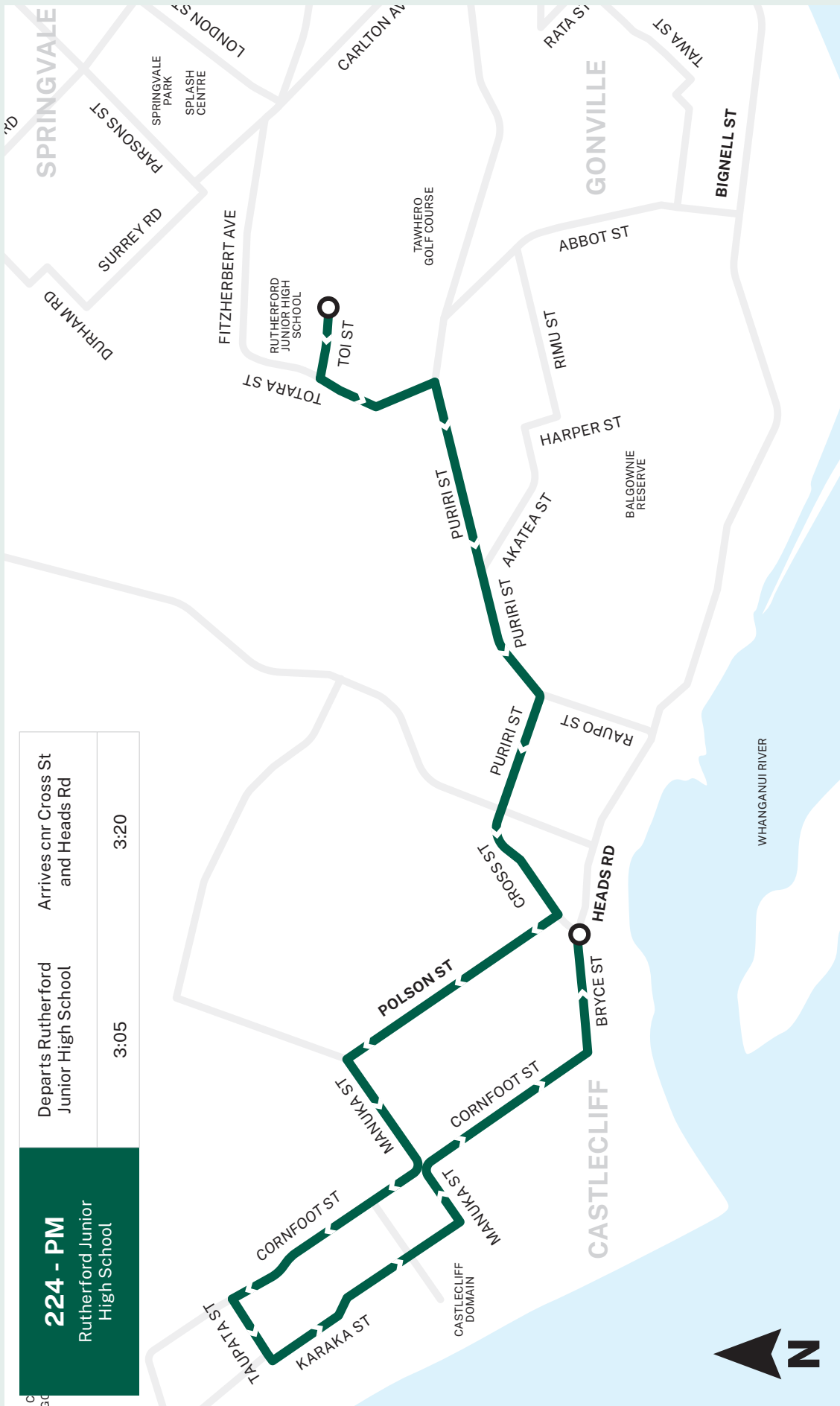
Rutherford Junior High School Extension



Morning route to Rutherford Junior High School
 Trafalgar Square, St. Hill St, Dublin St (Whanganui Intermediate School), Nelson St, Bassett St, Wilson St, Ingestre St, College St, Grey St, SH3, Fitzherbert Ave, Totara St, Toi St (Rutherford Junior High School).

224

Rutherford Junior High School



Afternoon route from Rutherford Junior High School
 Rutherford Junior High School, Toi St, Totara St, Puriri St, Cross St, Polson St, Manuka St, Cornfoot St, Taupata St, Karaka St, Manuka St, Cornfoot St, Bryce St, corner Cross St and Heads Rd.

225

Whanganui - Palmerston North

Whanganui → Palmerston North

Monday to Friday	UCOL Te Pūkenga Whanganui	Trafalgar Square	Bulls Community Centre	Sanson (37 Dundas Rd)	UCOL Te Pūkenga Palmerston North	Main Street Bus Hub, Platform 4 Palmerston North
	AM	6:45	6:50	7:20	7:30	7:45

Palmerston North → Whanganui



Monday to Friday	UCOL Te Pūkenga Palmerston North	Main Street Bus Hub, Platform 4 Palmerston North	Sanson (30 Dundas Rd)	Bulls Community Centre	Trafalgar Square	UCOL Te Pūkenga Whanganui
	PM	5:15	5:20	5:40	5:50	6:25

Fare Information

	Adult		Child		Concession (65+, CSC, Tertiary)		UCOL Te Pūkenga		Under 5
	Bee Card	Cash	Bee Card	Cash	Bee Card	Cash	Bee Card	Cash	-
Whanganui to/from Palmerston North	\$8.00	\$10.00	\$6.00	\$8.00	\$7.00	\$9.00	Free	Free	Free
Bulls & Sanson to/from Palmerston North	\$4.50	\$5.50	\$3.50	\$4.00	\$4.00	\$5.00	\$4.00	\$5.00	Free

*Services do not operate on public holidays.

SuperGold Card free travel is not available on this service.



The Durie Hill Elevator.

The Durie Hill Elevator is a unique public transport service that has been serving Whanganui since 1919.

The 213 metre tunnel and 66 metre public transport elevator allow you to travel between the City and Durie Hill in 10 minutes - or faster if you take your bike.

The Elevator is staffed by an operator at all times when open, and the service is on demand — just ring the bell when you arrive.

The top of the elevator tower, and the adjacent War Memorial Tower also provide one of the best viewing spots in Whanganui.

D.H.E is a funded public transport service, owned by Whanganui District Council, supported by Connect and Waka Kotahi, and operated by Whanganui Connection.

PRICES (each way):

ADULT: \$2.00

CHILD UNDER 16: \$1.00

CONCESSION TICKETS*: \$15.00

CHILDREN WITH BIKES, SCOOTERS:
FREE when traveling down



OPENING HOURS

MONDAY to FRIDAY: 8am to 6pm

WEEKENDS, PUBLIC HOLIDAYS:
10am to 5pm

CHRISTMAS DAY: Closed

*CONCESSION TICKETS provide 10 adult or 20 child one way trips, and trips are transferable.

D.H.E accepts cash, eftpos and credit cards.

To connect to or from a bus, cross the town bridge, and use the St Hill Street Bus stops.

PHONE: 06 345 8525

How to use the urban bus service

Plan your journey

Use the map at the front of this book to find your current location and the best route to take to your destination. You can find the times your bus line runs by referring to the relevant timetable in this book. Alternatively, you can use the Transit app to plan your journey or call Horizons Regional Council on freephone 0508 800 800.

Catching your bus

Be at the bus stop five minutes before the bus is expected to arrive. Remember, you can use the Transit app for real-time tracking of your bus to see how far away it is. Stand on the footpath near the front of the bus stop. Some bus stops are used by more than one route, so check the route number and destination displayed on the front of the bus as it approaches. Raise your arm as a signal to the driver that you want the bus to stop.

On the bus

For your own safety and comfort, as well as those around you, please:

- Follow our Code of Conduct.
- Do not smoke/vape, eat food, play loud music, or leave items in the aisle.
- If the bus is busy, please offer your seat to someone who may need it more than you – for example someone who is older, pregnant, or travelling with young children.
- Relax and enjoy being driven.

Leaving the bus

Press the button as you approach the stop where you want to get off. The bell rings, letting the driver know you want to get off at the next stop. Please ensure you allow enough time, when pushing the button, for the driver to stop smoothly and safely at your requested stop. Remember to tag off, otherwise you may be charged the cash fare. Please check you have all your belongings with you before leaving the bus.

Transferring between buses

You can catch a second bus for free within one hour of your original trip (not available for return trips). Simply tag on and off each bus using your Bee Card and the free transfer will be automatically calculated. If you are paying by cash, let the driver know on your first bus you wish to transfer and they will give you a paper ticket to show the driver on your second bus.

Frequently asked questions

Help! I've left something on the bus. Who do I call?

Give the bus operator (Tranzit) a call on 06 345 7100. Please note no responsibility for lost property will be accepted by the bus operator or Horizons Regional Council.

I am a UCOL Te Pūkenga student or staff member. How do I catch the bus for free?

You may need to load your free travel concession on to your Bee Card. Please check with your tertiary provider. Remember to carry your student/staff ID with you when travelling.

Buses are wheelchair accessible. What does that mean?

Wheelchair accessible buses are low-floored with no steps to climb up, and there is enough room for wheelchairs to fit. Please note if your wheelchair takes up a space of more than 700mm wide and 1200mm long and/or has a combined weight (passenger and chair) of more than 240kgs it cannot be carried.

Can I take a bike on the bus?

Yes, buses can carry up to two bikes on the rack attached to the front of the bus. This is on a first-come, first-served basis. The rack is designed to carry bikes weighing under 25kg each, and with wheels larger than 16 inches. Bikes can be carried on regional services, such as the Whanganui Commuter, however must be stored in the luggage area (subject to available space), and at the discretion of the bus driver. Horizons accepts no responsibility for damaged bikes.

Can I take an e-scooter on the bus?

Yes, you can. However, it will need to be placed clear of the aisles. If your scooter is in the wheelchair area, please remember wheelchair users have priority.

Can I take my pet onboard buses with me?

Yes, pets are allowed to travel on Connect urban bus services only, provided they meet the following criteria:

- Dogs must be secured on a lead and be wearing a cage-style muzzle, or be secured in a suitable pet carrier.
- Small pets must be secured in a suitable pet carrier.
- Pet carriers need to be securely placed within the luggage storage or on their caregivers lap – pets are not permitted on seats.

The bus driver has the authority to refuse entry or remove pets and passengers if they believe they are a nuisance or a health and safety risk to themselves and/or passengers. Visit www.horizons.govt.nz for the full policy and guidelines.

Public holiday?

No bus services operate on Good Friday, Easter Sunday, Christmas Day, or ANZAC Day. On all other public holidays, services operate to the Saturday timetable.

Got a question?

For individual route maps, bus stop locations, live bus tracking, questions, and comments, check out www.horizons.govt.nz or call freephone 0508 800 800.

Changes?

Horizons Regional Council plans and operates services according to the timetable; road conditions, traffic calming measures, special events and weather may cause delays or may result in detours.

Download the Transit app or visit www.horizons.govt.nz to keep up to date with any changes.



**Download the Transit app
for real-time tracking from
Google Play or the App Store.**



GET IT ON
Google Play



Download on the
App Store

Fare zone map

How to use this map

Once you cross into a different colour on the map from where you started, you pay for that zone's trip when you tag off.

For example: Travelling from Papaioea Palmerston North to Whanganui is a four zone trip.



Fares

Fares are subject to change.

	One zone	Two zones	Three zones	Four + zones
Adult cash	\$3.00	\$4.50	\$6.00	\$7.50
Adult Bee Card	\$2.00	\$3.50	\$5.00	\$6.50
Child (5-18 years) and Concessions*	\$1.20	\$2.40	\$3.60	\$4.80
Community Connect**	\$1.00	\$1.75	\$2.50	\$3.25
SuperGold Concessions***, Children 4 and under, UCOL/Te Pūkenga staff and students	Free	Free	Free	Free

*Concession fares apply when using a registered Bee Card.

Concession groups are: Children aged 5-18, tertiary students, ages 65+ and people on Total Mobility scheme for disability. Please note: carers of people using the disability concession travel for free.

Child fares are the same whether paying by cash or Bee Card.

**Community Connect is for Community Service Card holders with a registered Bee Card.

***SuperGold free concession applies 9am-3pm and after 6.30pm Monday-Friday, and all day on weekends and public holidays. Otherwise, SuperGold Card holders must pay the concession price (with Bee Card) or Adult price (with cash).



Fare capping

If you tag on and off with a registered Bee Card, your travel becomes free once you make a certain number of trips each week (Monday – Sunday).

Zones travelled	One	Two	Three	Four +
Fares capped at a number of trips each week	8	7	6	6

Within zone travel is a one-zone journey. Places which border a zone are a one-zone journey, for example; Bunnythorpe.

If you hit your cap for trips through many zones, then you will get free travel for smaller trips. For example, someone commuting daily between Palmerston North and Whanganui for work (a four-zone trip) during the week will end up getting free travel on Te Ngaru The Tide in Whanganui (a one-zone trip) from Wednesday evening each week.

Fare capping is based on an individual's travel, activated by tagging on and off. You can still pay for other people's travel with your Bee Card, but this does not contribute to accessing the fare cap.

Transfers

Free transfers are available across all services within the region. This includes free transfers onto urban buses from regional routes.

As long as you are catching the second service within an hour of catching the first one, the transfer is free. If you use a Bee Card, this process is automatic – just tag on when you get onto your second service. You will be charged the fare for the most expensive of the two services.

If you're paying by cash, make sure you ask your driver for a paper ticket. Then on your next bus, show the driver this ticket for your free transfer.

Bee Card



What is a Bee Card?

Bee Cards are our electronic bus card. Bee Card makes travelling by bus easier – get your card online at beecard.co.nz, or on the bus. Bee Cards need to be registered to enable online top up, and to protect your balance if you lose your card. You can also manage multiple cards online.

How much does it cost?

Bee Cards cost just \$5 to purchase. A minimum of \$5 top-up is required, and can be done with cash on the bus or online with a card. All replacement cards cost \$5 (includes postage/admin), and require a top up of \$5 or more.

Please see beecard.co.nz for full terms and conditions.



**Get your Bee Card from the driver
or online and register it today at:
beecard.co.nz**



CONNECT

HORIZONS REGIONAL TRANSPORT

  connectregionaltransport

Brought to you by:



horizons
REGIONAL COUNCIL

For more information visit
www.horizons.govt.nz
or freephone Horizons on **0508 800 800**

